





Fig. D-9

AGRICULTURE & OPEN LANDS

-  CROPLAND, OTHER AGRICULTURE
-  ORCHARD, HORTICULTURE
-  PASTURE
-  OPEN

**WATERLOO TOWNSHIP
MASTER PLAN**

SOURCE: MICHIGAN DEPT. OF NATURAL RESOURCES

